

# 'Appy to Get You There!

Travel around town without waiting around.






Part of **Bolder Adults TechTime**, classes geared for adults 50 years & beyond.  
Learn to use current technology in fun & meaningful ways.

Here are some transportation-related applications/apps and websites for your smartphone, tablet, and computer. Android apps are available through the Google Play Store and iOS ones through the Apple App Store. Not all apps are available for, or can work, on all operating systems and devices. These services are always in motion and information may change. This information is for educational purposes and SFPL does not endorse any of these services.











## Ride-Booking Apps (aka ride-sharing):



- **Uber**,  On demand ride service, plus bike share and taxi option
- **Lyft**,  On demand ride service, plus bike share option
- **Flywheel**,  On Demand taxi service




## Public Transportation Apps:







- **Transit**,  Multiple transit agencies, links to Lyft and Uber apps
- **Citymapper**,  Multiple transit agencies, bike/scooter sharing inventory, links to Lyft and Uber apps, and international options
- **Quicky**,  Muni times, Google Play Store only 
- **Bart Runner**,  BART times, Google Play Store only 
- **Routesy**,  Multiple transportation agencies, Apple App Store only 
- **Moovit**,  Multiple transit agencies, international options
- **Nextbus**,  Muni, or call 511 or text 41411 with your stop # to get travel times

## Map Apps for Navigation:




- **Google Maps**,  Navigation software for driving, walking, cycling, and public transportation plus Lyft and Uber option, offline version available
- **Google Maps Go**,  Navigation software for devices with limited memory, Google Play Store only 

- **Maps**,  Navigation app included only on Apple iOS devices 
- **Waze**,  Navigation software for driving, live traffic updates
- **HERE WeGo**,  Navigation software for driving, walking, cycling, and public transportation, plus Lyft and Uber option, offline version available

**Transportation Websites** (use a browser: Firefox, Chrome, Safari, etc.):

- **citymapper.com/sf-bay-area**
- **bart.gov**
- **nextbus.com**
- **511.org**, or call 511 or text 41411 with your transit stop # to get travel times
- **google.com/maps**
- **moovit.com**

**Additional Technology Resources:**

- **Digital Device Drop-In**, Thursdays 4-5 PM, 5th Floor Computer Training Center, The Bridge at Main, Main Library, 100 Larkin Street
- **SFPL Tech Classes Newsletter**, [sfpl.org/thebridge](http://sfpl.org/thebridge) or call (415) 557-4388 to sign up for an email each month of all SFPL technology classes
- **SF Public Library Calendar of Events**, [sfpl.org/calendar](http://sfpl.org/calendar), Check regularly to keep up with our ever-changing array of classes
- **SF Public Library Catalog**, [sfpl.org](http://sfpl.org), Search for books on various topics
- **Lynda.com**,  [sfpl.org/eLearning](http://sfpl.org/eLearning), large selection of technology tutorials, free for SFPL card holders
- **gcflearnfree.org**, Free online tutorials on tech and more, from Goodwill

**Notes:**

---



---



---



---



San Francisco Public Library